

Chasing my Y-DNA part 35



A plate showing imagery of subatomic particles after bombardment. Quantum physicists after bombardment of an atom in a kaleidoscope, try to figure out the nature of the particles. One has a charming “flavor”.

It has been basically accepted that the Elwald/Ellot/Elliott/Elliott are from the United Kingdom or Ireland. It has been accepted that life did not originate in this region, so they came to it from elsewhere.

The following is not subatomic but a scatter diagram for my Y-DNA.





The above given to me is a scatter diagram, at a given time ca 2000, where the Y-DNA matches are made. Basically of **R1b1a2a1a1a** which is a common subclade of R1b, which is common to land surrounding the North Sea. It shows a high likelihood of German hits.

Historians and others without a mathematical spacial basis likely will not accept the concepts which I am putting forth. The level of analytical understanding is not likely as high as mine. Some may say the highly qualified historian is correct and the numbers are incorrect. A mill builder with spacial conception, brought forth references (in the manner of on which shares his Y Chromosomes), still people hung witches, because they followed the science which show that people were witches. In those days math could build mills or it could kill witches, and misuse of Y-DNA mathematics can kill witches.

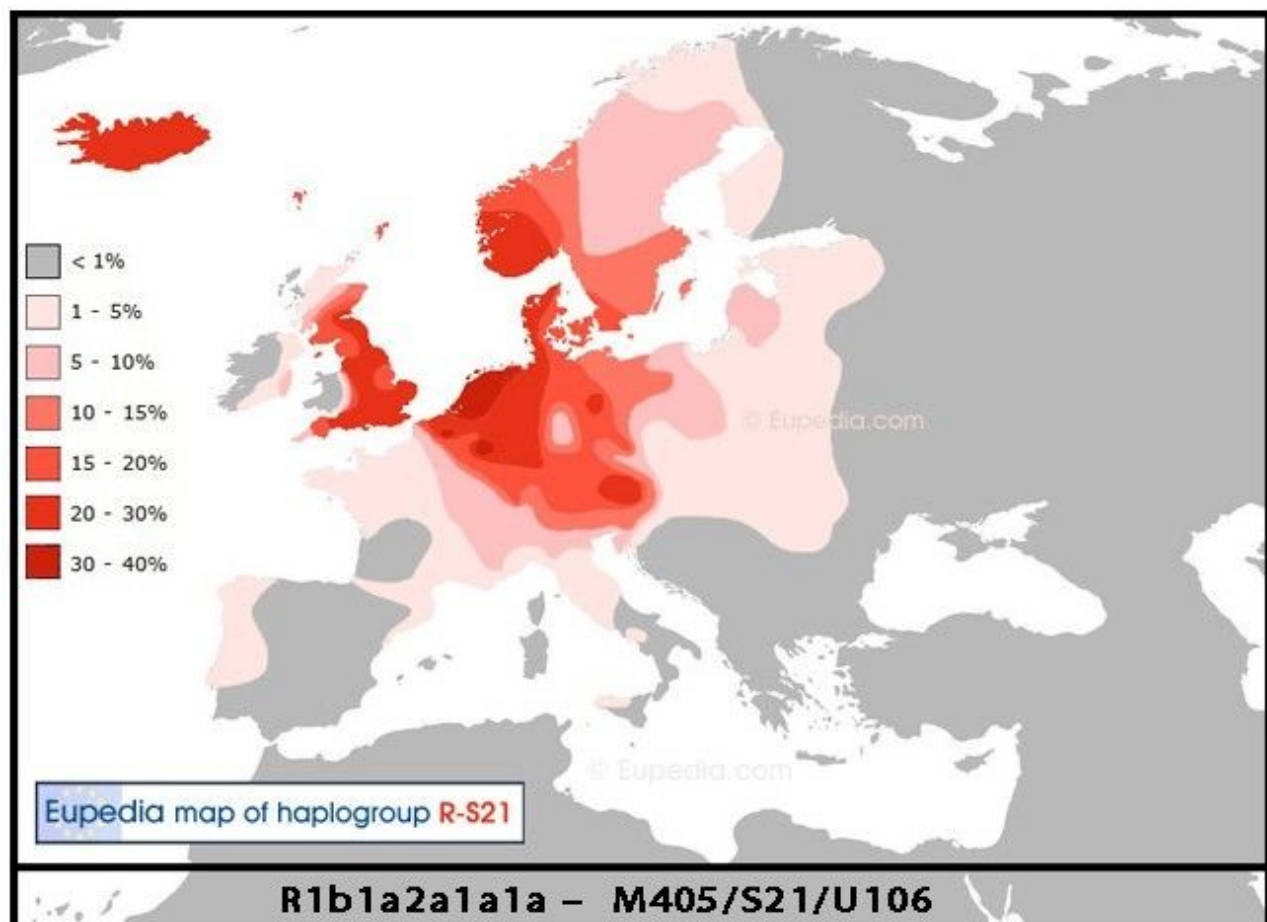
R1b1a2a1a1a - M405/S21/U106

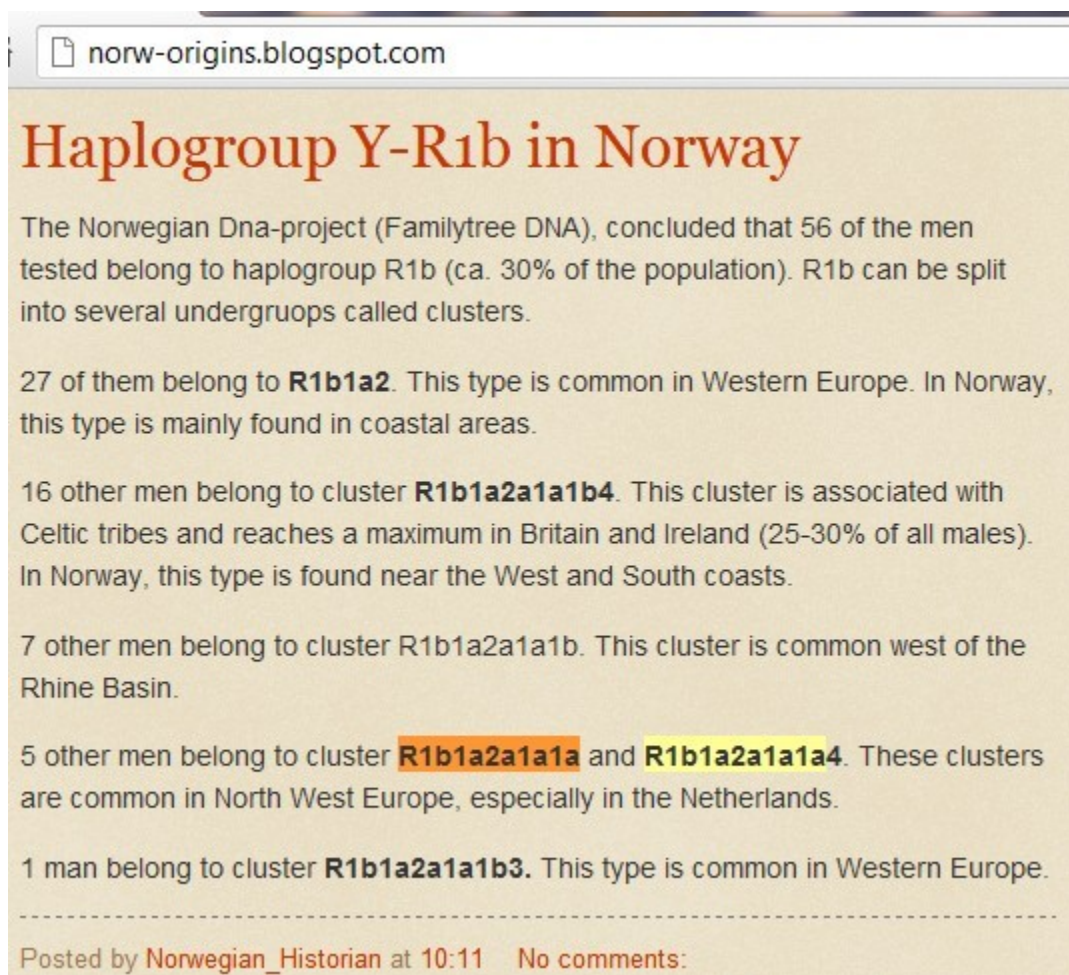
<http://oceanfield.ca/index.php/y-dna-primer/r1b1a2a1a1a>

R1b1a2a1a1a is a very common subclade of R1b, especially common on the lands surrounding the North Sea.

At one time it was thought it might relate to a population that had formerly occupied *Doggerland*, the now drowned lands of shallow North Sea waters called Dogger Bank. Now there is uncertainty, and thinking is that it certainly relates to Neolithic farmers.

As usual, Eupedia has excellent maps that show clearly the high density this subclade reaches in the coastal area of Frisia (northern Netherlands to northwest Germany). Some think this was the basic strength of this population. Frisian people were mentioned a number of times in Roman annals.





It has been said to me that photo radar is infallible.

Given the numbers that 56 mph accuracy of +/-1 mph, in a 45 mph posted, where one needs to be going 11 mph or more of the posted to use photo radar.

Numbers which the train prosecutor of the State of Arizona presented, and was in their frequently asked questions, an online.

But $56 - 1 \text{ accuracy} - 45 = 10$ which is not more than 11 mph, the case was won by me. But the above was not changed.

Though in the writings information giving in a mathematical manner is correct it may seem contrary to normative ideologies. Changes in the photo radar system which falsely incriminated people were not made. Changes in the witch trials were not made because great grand father brought forth with multiple references that the girls accused people as being witches as did out of sport. Nor it is to my understanding that the location of Bradley, on the

Elliot Clan site though the error was brought to their attention will not be changed.

To utilized corrective information of the up most accuracy with some errors (have a bad habit of not dotting the “i”s).

Since doing this as a search for self, and am sharing, will be trying to make my concepts understandable. Galileo may have been able to mathematically calculated that the sun was at the center of the solar system, but those in his day which did not understand his mathematical approach would look upon his mathematical approach as being incorrect. Like for many people who utilize a biological/behavior science approach, am first establishing for oneself, then will try to share it with others, but do not expect to over through any established norms. Not from Scotland this my in a border reiving sense, unknowingly happen.

Trying explaining the Y-DNA scatter diagram on MSE.



It is felt that the surname Elwald did not arrive with the Y-DNA. But a grouping of my given Y-DNA would take on the surname Elwald, which is a Anglo-Saxon,

Migration routes and raids, A.D. 400-600



#6 Ellwood 235 fpm

Elwold to Ellwood

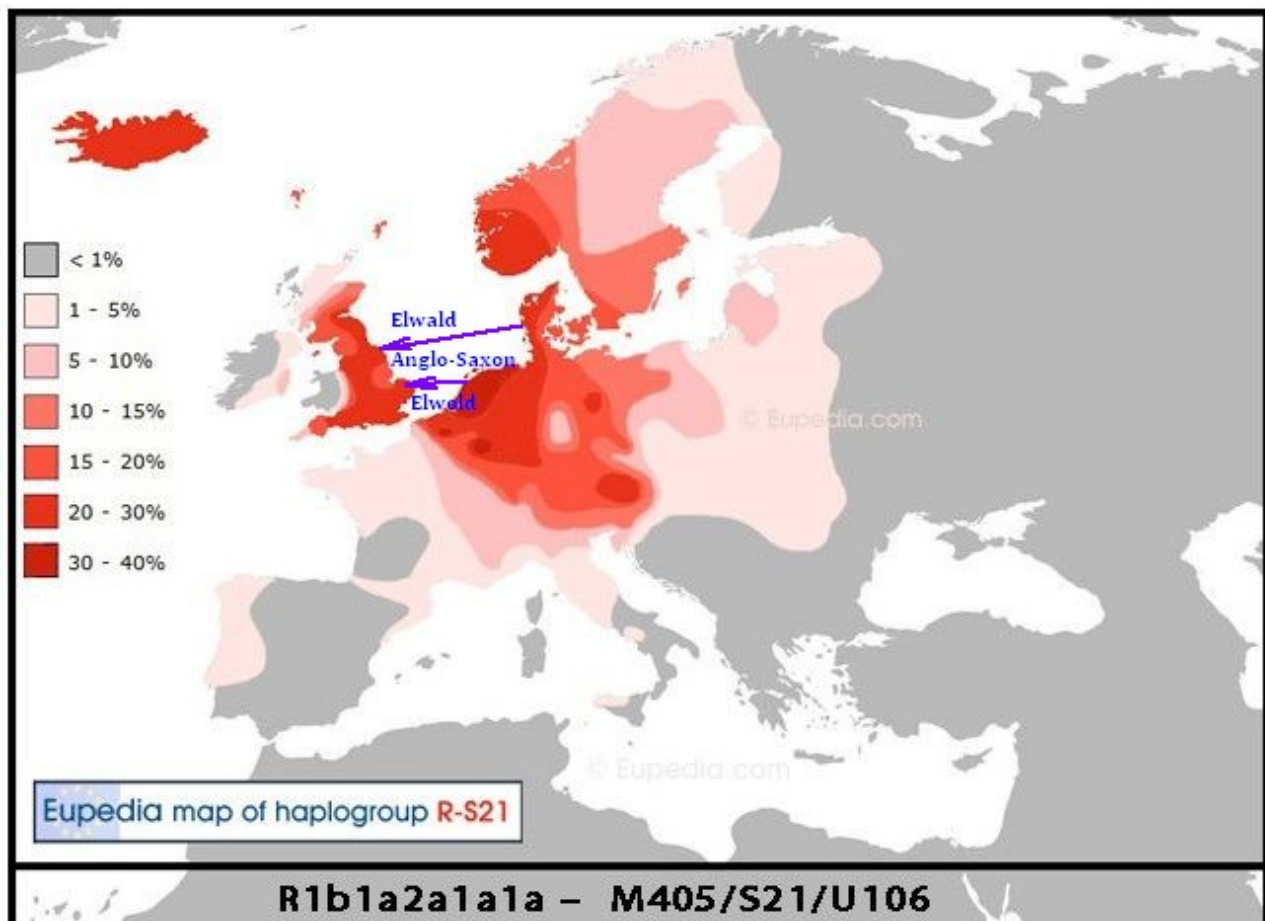
R1b1a2a1a1a - M405/S21/U106

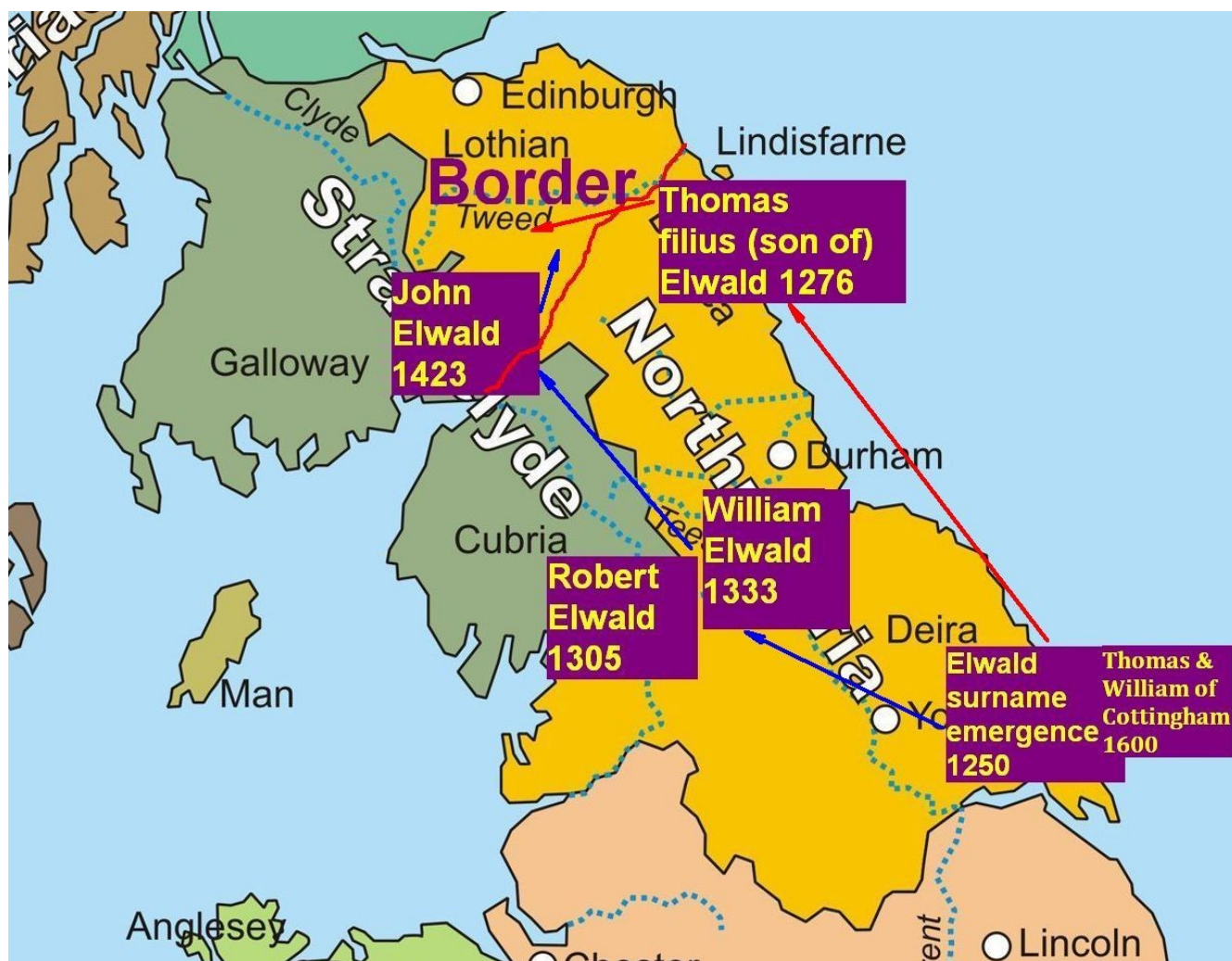
<http://oceanfield.ca/index.php/y-dna-primer/r1b1a2a1a1a>

R1b1a2a1a1a is a very common subclade of R1b, especially common on the lands surrounding the North Sea.

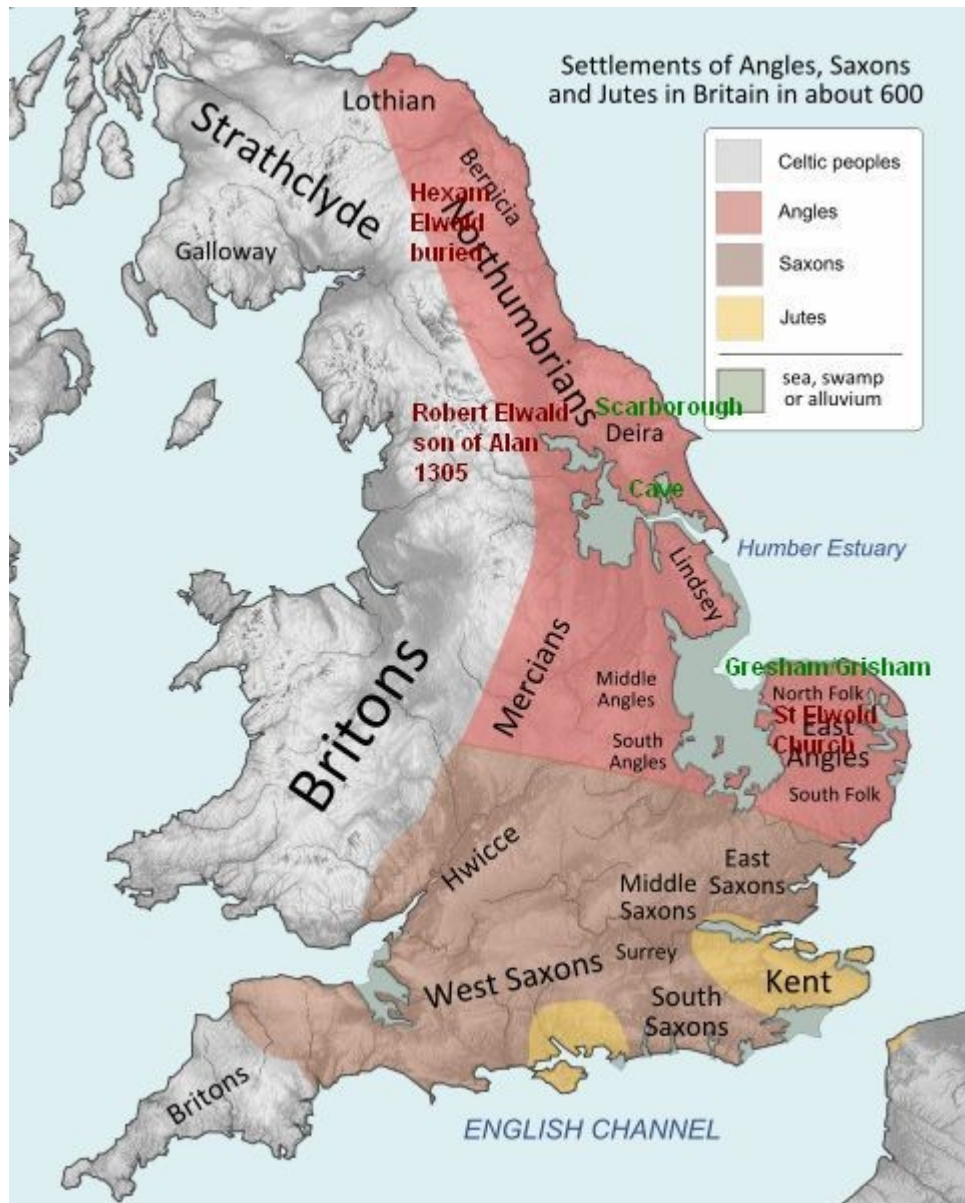
At one time it was thought it might relate to a population that had formerly occupied *Doggerland*, the now drowned lands of shallow North Sea waters called Dogger Bank. Now there is uncertainty, and thinking is that it certainly relates to Neolithic farmers.

As usual, Eupedia has excellent maps that show clearly the high density this subclade reaches in the coastal area of Frisia (northern Netherlands to northwest Germany). Some think this was the basic strength of this population. Frisian people were mentioned a number of times in Roman annals.



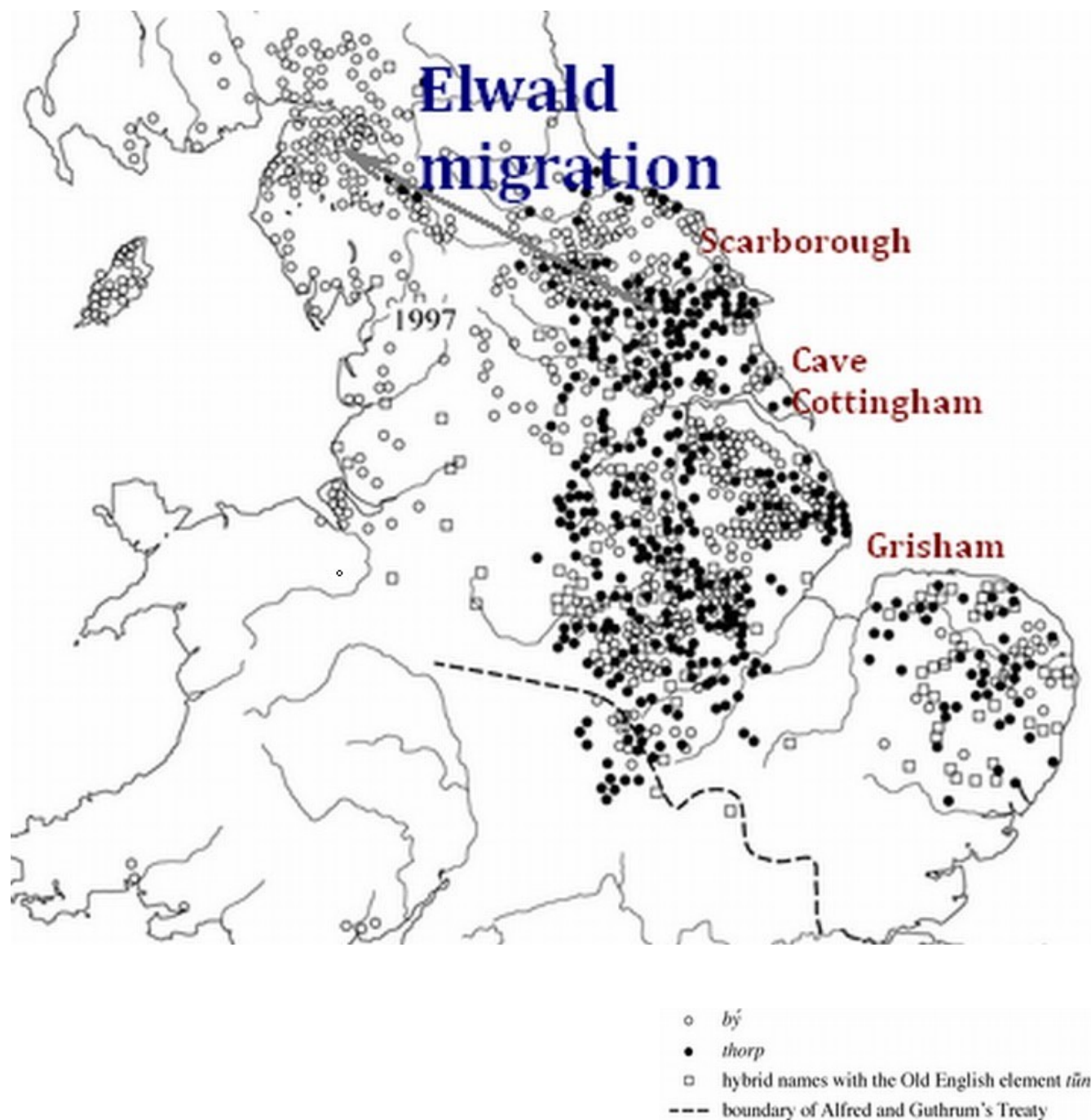


The first Robert Elwald 1305 is of Rimmington.



Looks like the Elwald are in the region of the Angles.

In the Lothian region it is felt that names like, Ralph, Joeseeph, and Nicholas



Map 7: The main Scandinavian settlement-names south of the Forth and Clyde (from Keynes, 1997; additional *bý*-names from Taylor, 2004).

587. At Lanark, 26 Oct.

A Letter of Acquittance, remitt and discharge made to PATRIK ERLE BOTHUILE, lord Halis, etc., direct to the schiref of Roxburgh and his deputis, and to the thesaurer and auditouris of the chekker being for the tyme: Makand mentioun that forsamekle as the said Patrik erle Bothuile was adjudgit in the justiceare of Roxburgh haldin at Jedworth (22 Oct. 1498), in the soume of (550) lib. of usuale money of the realme, as plege for thir personis, ressavit be him in ane endentour fra our soverane lordis crownar to haf enterit to the said are, that is to say, George Armistrang, Hectouris bruther, Wilzam Elwald his mach,³ Gerrard with the prik, with his sone, Henry Nicsoun in Larishop, Golfrid Nicsoun thair, Edward Nicsoun thair, David Crosar, Wilzam Elwald, Robert Elwald the king, Wilzam Elwald, Wilzammys sone, Johne Elwald in Thorleshop, Andro Elwald, Wilzammys son, Robert Elwald of the Lang-

A.D. 1500.]

84

halch, Johne Wighame alias Cok, lor
Matho Crosar, Quintynis sone, Johne
Elwald, Lowrence sone, Wilzam Elwald
[alias?] Siders, Patrik Elwald, Gilbert Elwald, Nicholis sone, Henry Elwald, Rauf
Elwald, Gilbert Crosar, Patrik Lauson,
Ingrame Crosar, Wilzam Crosar, George
Crosar, James' bruther, David Crosar at
the Tempilhall, James Crosar alias Jak,
Johne Crosar, Liell Crosar alias Schevill,
Alexander Armistrang, Henry Nicsoun
[alias?] Crakspere, Johne Nicsoun alias
Johne Wilzame Nicsoun, Archibald Henrisoun, Gilbert Henrison, David Henrisoun,
Wilzam Henrison, Robert Simson callit
Smyth, Robert Elwald callit zong ridar,
Wilzame Crosar, James' son, Edward
Crosar elder, Robert Armistrang, Archibald Armistrang, Andro Armistrang,
Androis sone, Wilzame Armistrang callit
Slittrik, David Trumbull with George
Trumbull, Hector Armistrang, George

lor
tio
tha
sai
the
anc
tha
per
the
pep
pro
rer
let
cot
sou
(14
sai
an
chu
ass
me
ev

Besides names John, William, and Robert in 1500 names, Patrick, Lawrence, Gilbert, Nicholas, Henry, and Ralph.



Where there are regions of Elwaldside, Elwaldlaw, and Elwaldsyde, which in what would become Scotland (where Elwaldsyde is in Northumberland just inside the English border). These names had to do with a wooded side or wooded hill (law).

Name like Joseph son of Elwald may have evolved in the region of Coldingham 1250. It is felt this was done by boat travel north of Cottingham, and when the name evolve in the region of Lothian these people began to use Scandinavian forenames but were cousins, of the ones which used Norman forenames of Robert, William, John, Thomas and Allen. Norman names are in used by the Y-DNA group today.

Wake of Liddell and Cottingham;

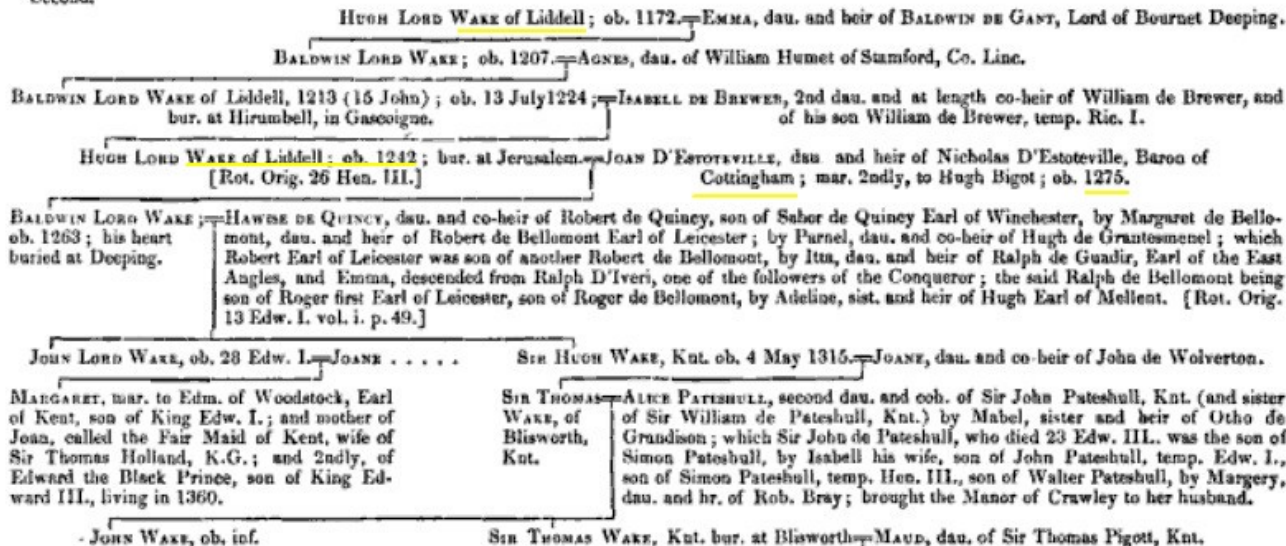
126

NEWPORT HUNDRED. *The history and antiquities of the county of Buckingham, Volume 4*
By George Lipscomb

PEDIGREE OF WAKE.

Arms: Arg. two bars Gu. in chief three Torterux. WAKE. Barry of eight, Or. and Az. surtout a bend Gu. Gant. Gu. two bendlets wavy Or. Brierley. Barry of ten Arg. and Gu. D'Estotville. Gu. six mascles 3, 2, 1, Or. Quincy, Earl of Winchester. Gu. a pale Or. Grantemesnil. Gu. a rose seeded Proper. Bellomont. Or. three chevrons Gu. D'Iveri. Arg. a fess S. between three crescents Gu. Pateshull. Erm. a lion ramp. Gu. crowned Or. Bray. Barry of ten Or. and Gu. surtout a bend Az. Lowil.

1. Arg. three hunting horns S. stringed Vert. Wirley. 2. S. three lions passant Arg. crowned Or. on the shoulder a fleur-de-lis, Az. Heronville. 3. A bend between a rose and fleur-de-lis, Overton. 4. Wirley.
Or. a bend wavy between six billets S. Dumbleton. Arg. a chevron S. charged with three escallop shells of the field between three goats' heads of the Second.



Wake land of Liddel, was Kirkandrews of Archibald Douglas, which also own Cavers, and family which were part of Traitors of Leven which was of this region also.

Turn we now to Hugh's uncle, Archibald [x.], youngest brother of the Good Sir James [vii.], who, although he never became Lord of Douglas, bore far too important a part in public affairs to be omitted from the roll. He is first heard of after 1320, when he received from Robert I. a

¹ *Morton*, ii. 89-92.

² *Rotuli Scotiae*, i. 749.

A history of the house of Douglas from the earliest times down to ..., Volume 1
By Herbert Maxwell (Sir.)

Digitized by

THE DISINHERITED LORDS

71

charter of Morebattle¹ in Roxburghshire, and Kirkandrews in Dumfriesshire. In 1324 he received a further grant of the lands of Crimond² and others in Buchan, being already in possession of Cavers in Roxburghshire, Drumlanrig and Terregles in Dumfriesshire, and West Calder in Midlothian. He made little figure during the life of Robert I., though glimpses are had of him serving under Sir James

x. Sir Archibald Douglas, "the Tine-man," Regent of Scotland, died 1333.

Memoirs of the author of Indian antiquities: comprehending the history of ...
By Thomas Maurice

120

MEMOIRS OF THE AUTHOR

of iron : when attacked, it was the custom of the besieged to roll down great stones on the heads of the invaders. Every assailable point, in this neighbourhood, was formerly defended by a fort, or surrounded by a moat, to guard against the invading Scot. This is eminently true, in respect to a place called Liddel's Strength, seated on a river of the same name, in this parish, whose castle, belonging to the Baronial family of Wake, was taken by assault by Robert Bruce, in 1346 : the castle has been long demolished, but the lofty mount, on which it stood, remains, surrounded with a deep double foss ; and from its summit there is a most extensive view of the surrounding country. Here, doubtless, in ancient times, many fierce battles have been fought, and much national blood on either side has been spilt.

It is felt that Elwald which originated in Cottingham, were of the **Wake of Cottingham** and **Liddel** Strength. When this land became land of Archibald Douglas of Kirkandrews and Cavers that is when the Elwald became of **Kirkandrews** and **Cavers**. The Douglas land became of Scotland, and Elwald of the Douglas became of Scotland.



Area where the Elwald became of Scotland.

The Mote location of Liddell Strength Castle.

The Border Elliots may well have originated in Cumberland before 1400, but the evidence suggests that if this is so then the surname probably disappeared from the county before 1500 and was later reintroduced by Scottish Elliots. The key document for supporting this position is the 1581/2 Muster Roll of Cumberland in the Calendar of Border Papers. This list is fairly comprehensive for three of Cumberland's four wards. No names are given for Allerdale Ward, the district farthest from the border, but the total number of Elliots in the remainder of the county is certainly less than the number of contemporary Scottish Elliots and does not appear inconsistent with the known "resetting" of Scottish rebels within Cumberland throughout the sixteenth century.

James V. Elliott
Group Administrator
Border Reivers DNA Project
November 11, 2009

When my Y-DNA Anglo-Saxon, became part of Scotland because of border placement of Robert de Bruce giving conquered land to Archibald Douglas, the land with Elwald on it became part of Scotland, my Y-DNA in the early part of the fourteenth century became part of the Y-DNA base of Scotland. The **surname Elwald** was passed on to people of Scottish Y-DNA, though the border reivers were traitors of England because they were considered to be from England. That would be the Graham from Grantham (formally Graham). The Armstrong, and Kerr (Carr) the border of 1320 split a family which was once considered living on English land some by borderline placement were on the Scottish side.

The best known Elwald of this region, would be John Elwald educated in France and Oxford, the rector of St Andrews University ca 1418, Canon of Glasgow, Sherkirk the rector of Kirkandrews 1423, this with the help of Archibald Douglas of Bothwell, and also an Archibald Douglas of Kirkandrews.